









-  Boat Ramp
-  Cabin
-  Parking
-  Road
-  Walking Trail (1.5 miles)
-  Park Boundary

River Road Conservation Area



1 inch = 362 feet

The Cherokee County GIS Department does not guarantee this map to be free from errors or inaccuracies and disclaims any responsibility for interpretations or decisions made from this map or product. This map or product may contain information derived from data courtesy of the Iowa Department of Transportation (CCBY4.0) Errors, omissions, concerns, comments and complaints should be reported to the Cherokee County GIS Department at gis@co.cherokee.ia.us 6/22/2022

